

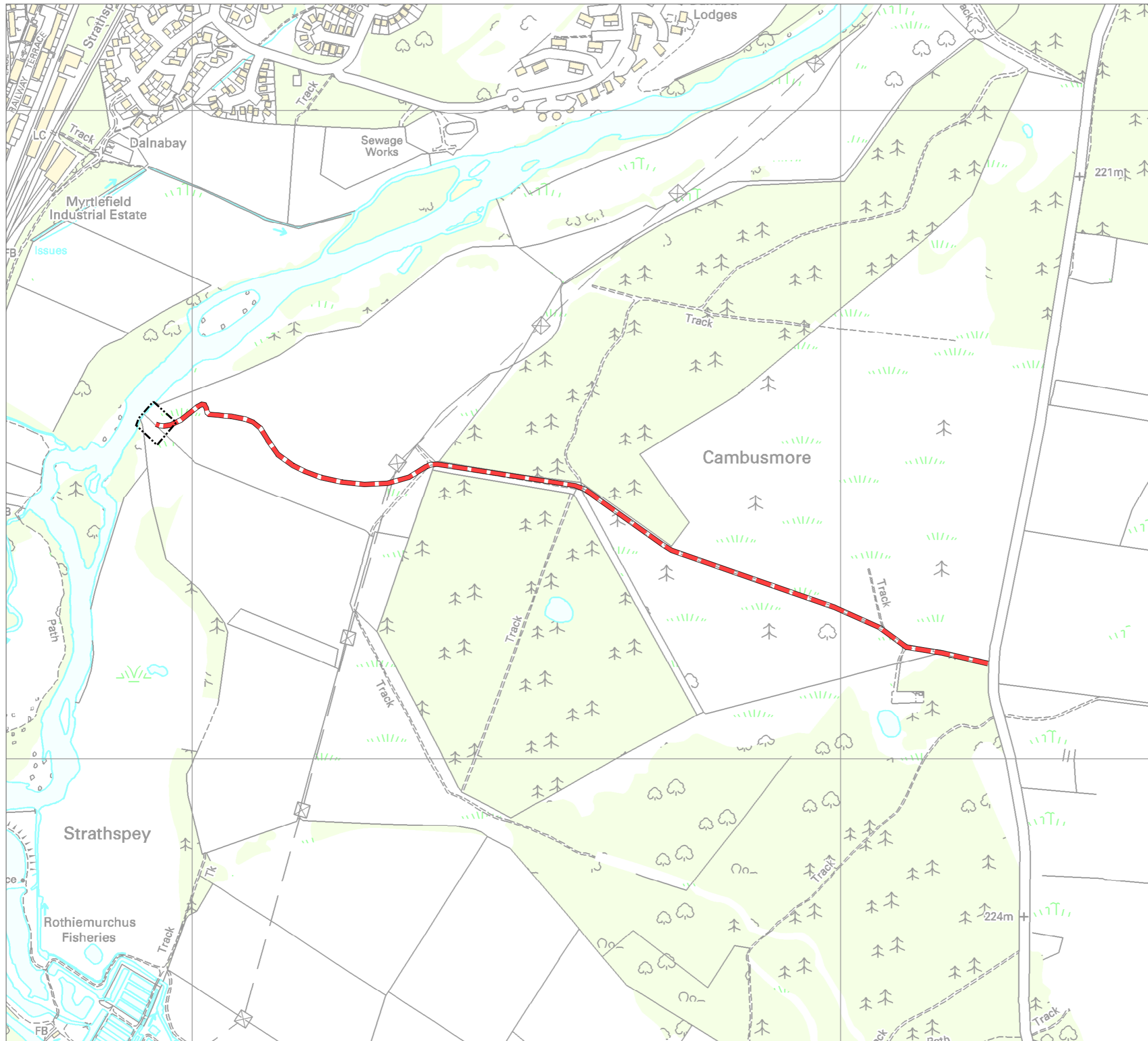


### AVIEMORE COUNTRYSIDE PARK

#### Foot Cycle Link

**Key**

-  Indicative area of footbridge
-  Indicative line of Foot / Cycle Link



Reproduced from Ordnance Survey 1:10,000 scale Raster with the permission of HMSO, ©Crown Copyright 2010, licence no. 100042733.